





















STATI EUROPEI

STATO	CAPITALE	BANDIERA	POSIZIONE	MONETA	ABITANTI
					
					
					
					
					

STATO	CAPITALE	BANDIERA	POSIZIONE	MONETA	ABITANTI
			 A map of Europe with country borders outlined in black. The map is oriented with North at the top. It shows the continent of Europe, including the British Isles, Scandinavia, and the Mediterranean region. The map is set against a light blue background representing the sea.		
			 A map of Europe with country borders outlined in black. The map is oriented with North at the top. It shows the continent of Europe, including the British Isles, Scandinavia, and the Mediterranean region. The map is set against a light blue background representing the sea.		
			 A map of Europe with country borders outlined in black. The map is oriented with North at the top. It shows the continent of Europe, including the British Isles, Scandinavia, and the Mediterranean region. The map is set against a light blue background representing the sea.		
			 A map of Europe with country borders outlined in black. The map is oriented with North at the top. It shows the continent of Europe, including the British Isles, Scandinavia, and the Mediterranean region. The map is set against a light blue background representing the sea.		
			 A map of Europe with country borders outlined in black. The map is oriented with North at the top. It shows the continent of Europe, including the British Isles, Scandinavia, and the Mediterranean region. The map is set against a light blue background representing the sea.		

STATO	CAPITALE	BANDIERA	POSIZIONE	MONETA	ABITANTI
					
					
					
					
					

STATO	CAPITALE	BANDIERA	POSIZIONE	MONETA	ABITANTI
			 A map of Europe showing national borders. The landmasses are white, and the surrounding oceans and seas are light blue. The map includes a small legend in the top right corner and a scale bar in the bottom left corner.		
			 A map of Europe showing national borders. The landmasses are white, and the surrounding oceans and seas are light blue. The map includes a small legend in the top right corner and a scale bar in the bottom left corner.		
			 A map of Europe showing national borders. The landmasses are white, and the surrounding oceans and seas are light blue. The map includes a small legend in the top right corner and a scale bar in the bottom left corner.		
			 A map of Europe showing national borders. The landmasses are white, and the surrounding oceans and seas are light blue. The map includes a small legend in the top right corner and a scale bar in the bottom left corner.		
			 A map of Europe showing national borders. The landmasses are white, and the surrounding oceans and seas are light blue. The map includes a small legend in the top right corner and a scale bar in the bottom left corner.		

STATO	CAPITALE	BANDIERA	POSIZIONE	MONETA	ABITANTI
			